

# 208

## Route Guide & Hazard Awareness

*LEWISHAM - CATFORD - BROMLEY - BROMLEY COMMON  
PETTS WOOD - ORPINGTON - PERRY HALL ROAD*



Photo | Kristian Lake

# THINGS TO REMEMBER

MAKE NOTES ALONG THE WAY!

## CHANGEOVERS | ORPINGTON AND BROMLEY

**Orpington Station** at **BUS STOP A** towards Lewisham and **BUS STOP B** towards Orpington or in **Bromley** at **BUS STOP P** on Widmore Road towards Lewisham and **BUS STOP K** towards Orpington. Please check your duty card.

*Always communicate in advance with iBus if you are late for any reason.*

.....

.....

.....

.....

.....

.....

.....

.....

.....

.....

.....

.....

.....

.....

.....

.....

.....

.....

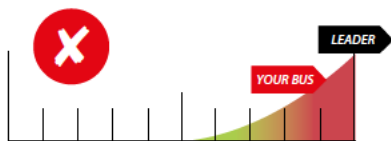
.....

.....

.....

.....

.....



**Route 208 is a high frequency route.** Headway is a measurement of the distance or time between buses. You can tell that you are on the correct Headway by using the iBus Headway indicator in the cab.

**IMPORTANT:** You must keep your bus as close to the middle of the indicator as possible. Take action and drop back if you are closing in to the bus in front.

# CONTENTS

## **FULL ROUTE 208 MAP**

Between  
Lewisham and  
Catford

**3**

## **FULL ROUTE 208 MAP**

Between Catford  
and Bromley  
North.

**4**

## **FULL ROUTE 208 MAP**

Between Bromley  
North and  
Southborough.

**5**

## **FULL ROUTE 208 MAP**

Between  
Southborough  
and Crofton Lane.

**6**

## **FULL ROUTE 208 MAP**

Between Crofton  
Lane and Perry  
Hall Road.

**7**

## **RUNNING LIGHT**

To and from  
Lewisham.

**8**

## **RUNNING LIGHT**

To and from  
Orpington, Perry  
Hall Road.

**9**

## **IN SERVICE**

Route guide  
from Perry  
Hall Road to  
Lewisham.

**10**

## **IN SERVICE**

Route guide  
from Lewisham  
to Perry Hall  
Road.

**11**

## **LEWISHAM STATION RD**

Terminus point  
and map.

**12**

## **LADYWELL**

Turning point  
and map.

**13**

## **CATFORD, THOMAS LANE**

Curtailed point  
and map.

**14**

## **DOWNHAM**

Curtailed point  
and map.

**15**

## **BROMLEY NORTH STATION**

Curtailed point  
and map.

**16**

## **BROMLEY SOUTH**

Turning point  
and map from  
Orpington.

**17**

## **BROMLEY SOUTH**

Turning point  
and map from  
Lewisham.

**18**

## **BROMLEY COMMON**

Curtailed point  
and map.

**19**

## **PETTS WOOD STATION**

Curtailed point  
and map.

**20**

## **ORPINGTON, WAR MEMORIAL**

Turning point  
and map.

**21**

## **ORPINGTON, PERRY HALL ROAD**

Terminus point  
and map.

**22**

## **LOCAL HAZARDS**

Hazards to be  
aware of and  
other points to  
note.

**23**

## **LOCAL HAZARDS**

Hazards to be  
aware of and  
other points to  
note.

**24**

## **LOCAL HAZARDS**

Hazards to be  
aware of and  
other points to  
note.

**25**

## **CODES & PROCEDURES**

Facility codes,  
curtailed abrv  
& emergency radio  
procedure.

**26**

# ROUTE 208 MAP

LEWISHAM AND CATFORD



# ROUTE 208 MAP

CATFORD AND BROMLEY NORTH

THIS GUIDE IS  
DESIGNED TO  
ASSIST YOU ON  
**ROUTE 208.**  
ENJOY!

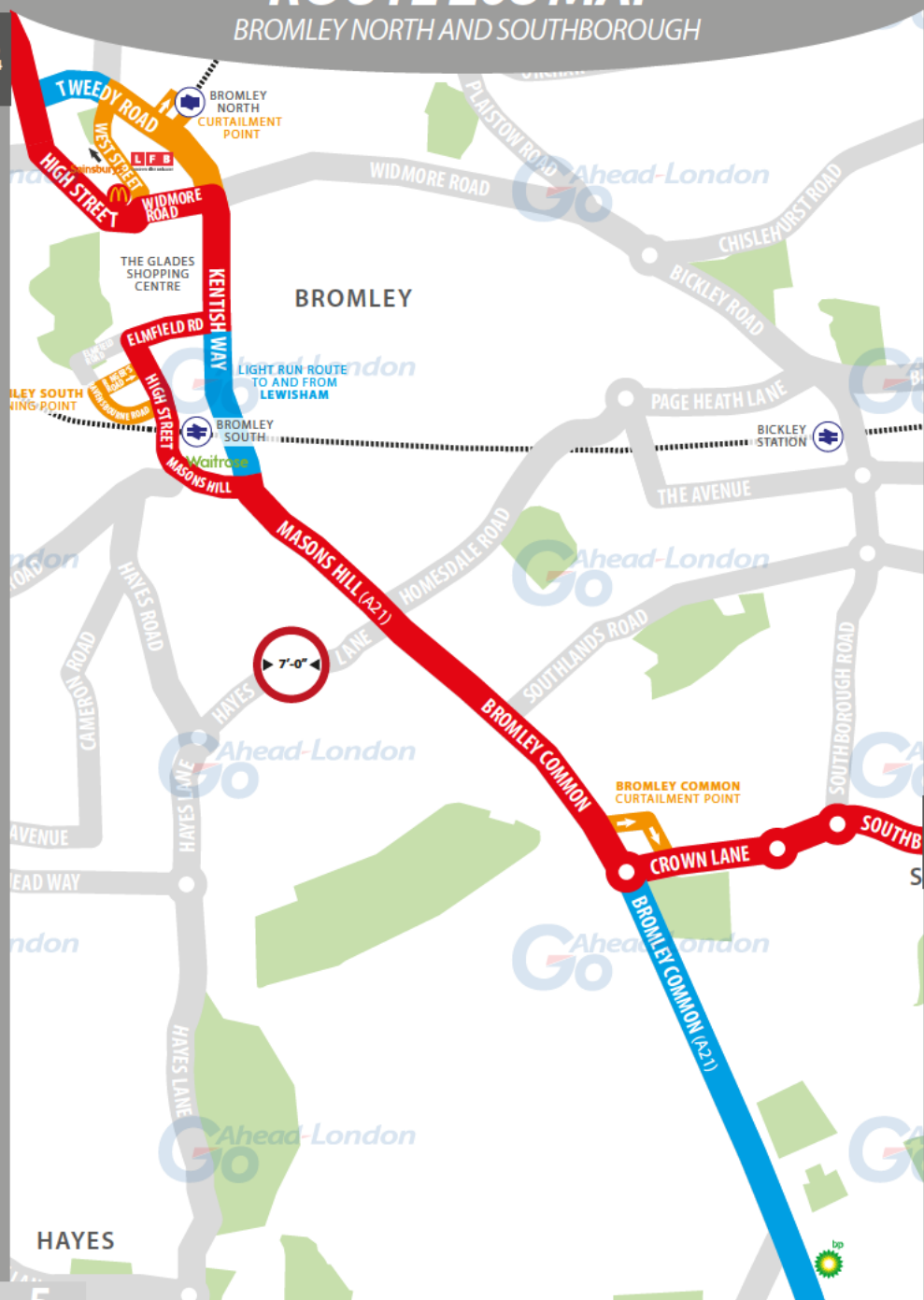


GO TO  
PAGE 5

# ROUTE 208 MAP

BROMLEY NORTH AND SOUTHBOROUGH

GO TO  
PAGE 4



GO TO  
PAGE 6

# ROUTE 208 MAP

SOUTHBOROUGH AND CROFTON LANE

REMEMBER  
MOBILE PHONES  
**ARE NOT ALLOWED**  
IN THE CAB AT  
ANY TIME



GO TO  
PAGE 5

GO TO  
PAGE 7

GO TO  
PAGE 7

# ROUTE 208 MAP

CROFTON LANE AND PERRY HALL ROAD

**IMPORTANT**  
LOG OFF IBUS  
IMMEDIATELY  
IF RUNNING  
LIGHT



GO TO  
PAGE 6



# RUNNING LIGHT

RUNNING OUT OF SERVICE

**IMPORTANT**  
LOG OFF IBUS  
IMMEDIATELY  
IF RUNNING  
LIGHT

## TO LEWISHAM STATION:

- From Orpington garage, turn left onto Farnborough Hill **B2158**
- At roundabout, take 3rd exit onto Farnborough Way **A21**
- At roundabout, take 1st exit onto Farnborough Way **A21**
- Continue ahead onto Farnborough Common **A21**
- Continue ahead past Princess Royal University Hospital **A21**
- Continue ahead onto Hastings Road and onto Bromley Common **A21**
- At roundabout, take 1st exit onto Bromley Common **A21**
- Continue ahead onto Masons Hill **A21**
- At traffic light, continue ahead onto Kentish Way **A21**
- At traffic light, continue ahead onto Tweedy Road **A21**
- At traffic light, turn right onto London Road **A21**
- *Follow normal line of route until Lewisham High Street. See route directions.*
- Continue ahead onto Lewisham High Street (*Lewisham Hospital on left*) **A21**
- Follow the road left onto Molesworth Street **A21**
- At traffic light, turn right onto Rennell Street **A21**
- At traffic light, turn left onto Lewisham High Street **A21**
- Turn left onto Station Road to pick up at first stop on Molesworth Street

## FROM LEWISHAM STATION:

- From last stop on Station Road, continue ahead to junction
- Continue ahead onto Molesworth Street **A21**
- Turn right onto Lewisham High Street **A21**
- *Follow normal line of route until London Road. See route directions.*
- At traffic light, turn left onto Tweedy Road **A21**
- Continue ahead onto Kentish Way **A21**
- At traffic light, continue ahead onto Masons Hill **A21**
- Continue ahead onto Bromley Common **A21**
- At roundabout, take 2nd exit onto Bromley Common **A21**
- Continue ahead onto Hastings Road and onto Farnborough Common **A21**
- Continue ahead past Princess Royal University Hospital **A21**
- Continue ahead onto Farnborough Way **A21**
- At roundabout, take 1st exit onto Farnborough Way **A21**
- At roundabout, take 1st exit onto Farnborough Hill **B2158**
- Turn right into **Orpington garage**

# RUNNING LIGHT

RUNNING OUT OF SERVICE

**IMPORTANT**  
LOG OFF IBUS  
IMMEDIATELY  
IF RUNNING  
LIGHT

## TO ORPINGTON PERRY HALL ROAD:

- From Orpington garage, turn right onto Farnborough Hill **B2158**
- At roundabout, take 1st exit onto Sevenoaks Road **A223**
- At 2nd roundabout, take 1st exit onto Sevenoaks Road **A223**
- At mini roundabout, take 2nd exit onto Sevenoaks Road **A223**
- At War Memorial roundabout, take 2nd exit onto High Street
- At roundabout, take 1st exit onto High Street [Orpington] **A223**
- At 2nd roundabout, take 1st exit onto High Street [Orpington] **A223**
- Follow the road left onto Chislehurst Road **A223**
- Follow the road right onto Goodmead Road **A223**
- At junction, turn right onto Perry Hall Road to **stand**

## FROM ORPINGTON PERRY HALL ROAD:

- At **stand**, continue ahead and keep right on Perry Hall Road **A223**
- Turn right onto High Street **A223**
- At roundabout, take 2nd exit onto High Street [Orpington] **A223**
- At 2nd roundabout, take 2nd exit onto High Street **A223**
- At War Memorial roundabout, take 2nd exit onto Sevenoaks Road **A223**
- At mini roundabout, take 2nd exit onto Sevenoaks Road **A223**
- At roundabout, take 3rd exit onto Farnborough Hill **B2158**
- Turn left into **Orpington garage**



BECKENHAM LANE  
CLEARANCE HEIGHT

**DOUBLE DECK VEHICLES MUST  
NOT BE USED ON THIS ROAD**

West of High Street [Bromley] in Bromley North.

# ROUTE DIRECTIONS

RUNNING IN SERVICE

NEVER  
DIVERT OFF  
LINE OF ROUTE  
UNLESS ADVISED  
BY IBUS

## TO LEWISHAM STATION:

- At **stand**, continue ahead and keep right on Perry Hall Road **A223**
- Turn right onto High Street **A223**
- At roundabout, take 2nd exit onto High Street [Orpington] **A223**
- At 2nd roundabout, take 2nd exit onto High Street **A223**
- At Orpington War Memorial roundabout, take 3rd exit onto Station Road **A232**
- Continue ahead onto Crofton Road (*under railway bridge*) **A232**
- At roundabout, take 2nd exit onto Crofton Lane
- At 2nd roundabout, take 2nd exit onto Crofton Lane
- At 3rd roundabout, take 1st exit onto Towncourt Lane
- At roundabout, take 2nd exit onto Queensway
- Follow the road left onto Franks Wood Avenue and onto Southborough Lane
- At roundabout, take 2nd exit onto Southborough Lane
- At 2nd roundabout, take 2nd exit onto Southborough Lane
- At 3rd roundabout, take 2nd exit onto Crown Lane and onto Crown Lane Spur
- At roundabout, take 2nd exit onto Bromley Common **A21**
- At traffic light, continue ahead onto Masons Hill **A21**
- At traffic light, turn left onto Masons Hill (*next to Waitrose*) **B228**
- At traffic light, continue ahead onto High Street [Bromley]
- At traffic light, turn right onto Elmfield Road (*continue onto buses only section*)
- At traffic light, turn left onto Kentish Way **A21**
- At traffic light, turn left onto Widmore Road **A222**
- At traffic light, continue ahead onto Market Square **A222**
- Continue ahead onto High Street **A222**
- At traffic light, continue ahead onto London Road **A21**
- Continue ahead onto Bromley Hill and onto Bromley Road **A21**
- At traffic light, continue ahead onto Rushey Green [South Circular] **A205**
- Continue ahead onto Rushey Green **A21**
- Continue ahead onto Lewisham High Street (*Lewisham Hospital on left*) **A21**
- Follow the road left onto Molesworth Street
- Turn immediate right back onto Molesworth Street **A21**
- Turn left onto Lewis Grove
- At traffic light, turn left onto Lewisham High Street **A20**
- Turn left onto Station Road (*for drop off at Lewisham Station*)
- Continue out of service on Station Road and turn right onto Loampit Vale **A20**
- Turn right onto Jerrard Street to **stand**

# ROUTE DIRECTIONS

RUNNING IN SERVICE

IMPORTANT  
PLEASE ENSURE  
YOU USE YOUR  
RIBAS KEY ON  
EVERY TRIP

## TO ORPINGTON PERRY HALL ROAD:

- At **stand**, exit and turn left onto Thurston Road **A2210**
- At traffic light, turn left onto Loampit Vale **A20**
- Follow the road right onto Molesworth Street
- At traffic light, turn left onto Rennell Street **A20**
- At traffic light, turn right onto Lewisham High Street **A20**
- At traffic light, turn right onto Lewis Grove
- Continue ahead onto Lewisham High Street (*Lewisham Hospital on right*) **A21**
- Continue ahead onto Rushey Green **A21**
- Continue ahead onto Rushey Green [South Circular] (*bus only lane*) **A21**
- Continue ahead onto Bromley Road and onto Bromley Hill **A21**
- Continue ahead onto London Road and onto High Street **A222**
- Follow the road left onto Market Square **A222**
- At traffic light, continue ahead onto Widmore Road **A222**
- At traffic light, turn right onto Kentish Way **A21**
- At traffic light, turn right onto Elmfield Road (*buses only*)
- At traffic light, turn left onto High Street [Bromley]
- At traffic light, continue ahead onto Masons Hill **B228**
- At traffic light, turn right onto Masons Hill (*next to Waitrose*) **A21**
- At traffic light, continue ahead onto Bromley Common **A21**
- At roundabout, take 1st exit onto Crown Lane Spur and onto Crown Lane
- At 2nd roundabout, take 2nd exit onto Southborough Lane
- At 3rd roundabout, take 2nd exit onto Southborough Lane
- Continue ahead onto Franks Wood Avenue
- Follow the road right onto Queensway
- At roundabout, take 2nd exit onto Towncourt Lane
- At 2nd roundabout, take 2nd exit onto Crofton Lane
- At 3rd roundabout, take 1st exit onto Crofton Lane
- At 4th roundabout, take 1st exit onto Crofton Road **A232**
- Continue ahead onto Station Road (*under railway bridge*) **A232**
- At Orpington War Memorial roundabout, take 1st exit onto High Street **A223**
- At roundabout, take 1st exit onto High Street [Orpington] **A223**
- At 2nd roundabout, take 1st exit onto High Street [Orpington] **A223**
- Follow the road left onto Chislehurst Road **A223**
- Follow the road right onto Goodmead Road **A223**
- At junction, turn right onto Perry Hall Road to **stand**

# LEWISHAM

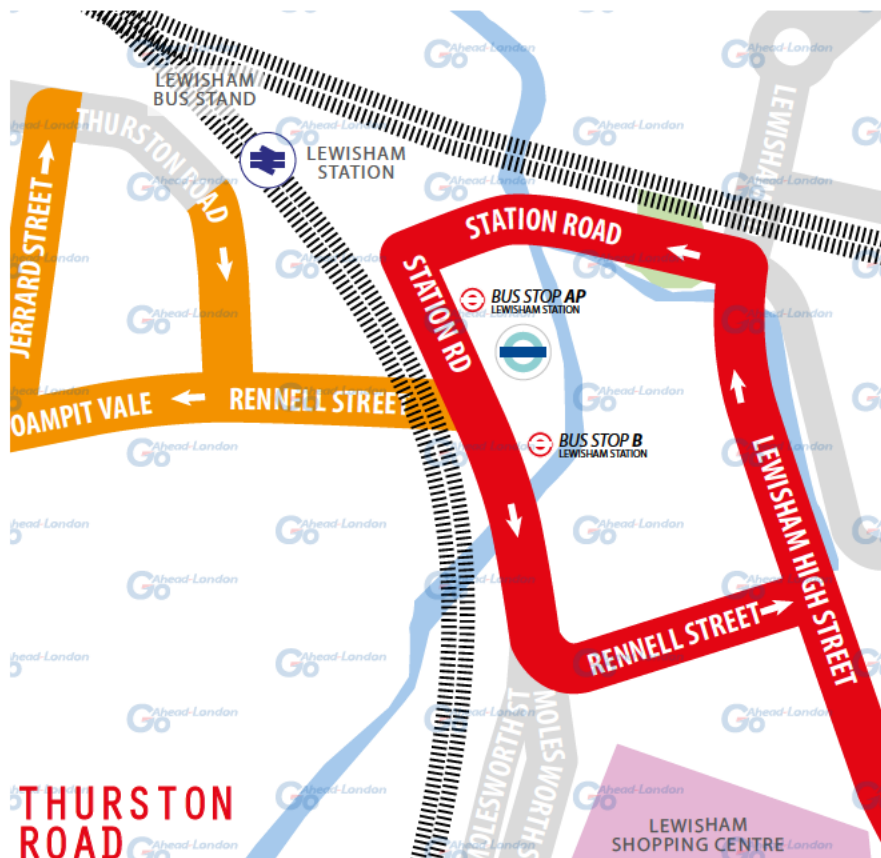
CURTALMENT POINT

SWITCH THE  
ENGINE OFF  
WHILST AT THE  
STAND

**From Orpington.** Proceed from Station Road via Loampit Vale, Jerrard Street, Thurston Road Bus Stand Entrance and Thurston Road Bus Stand to stand. Set down on Station Road at **BUS STOP AP.**

**Towards Orpington.** Depart via Thurston Road Bus Stand, Thurston Road Bus Stand Exit, Thurston Road and Loampit Vale to Molesworth Street. Pick up on Molesworth Street at **BUS STOP B.**

Private stand for 17 buses standing abreast in bus parking area on north-east side of Thurston Road. Blind display: **LEWISHAM STATION.**



# LADYWELL

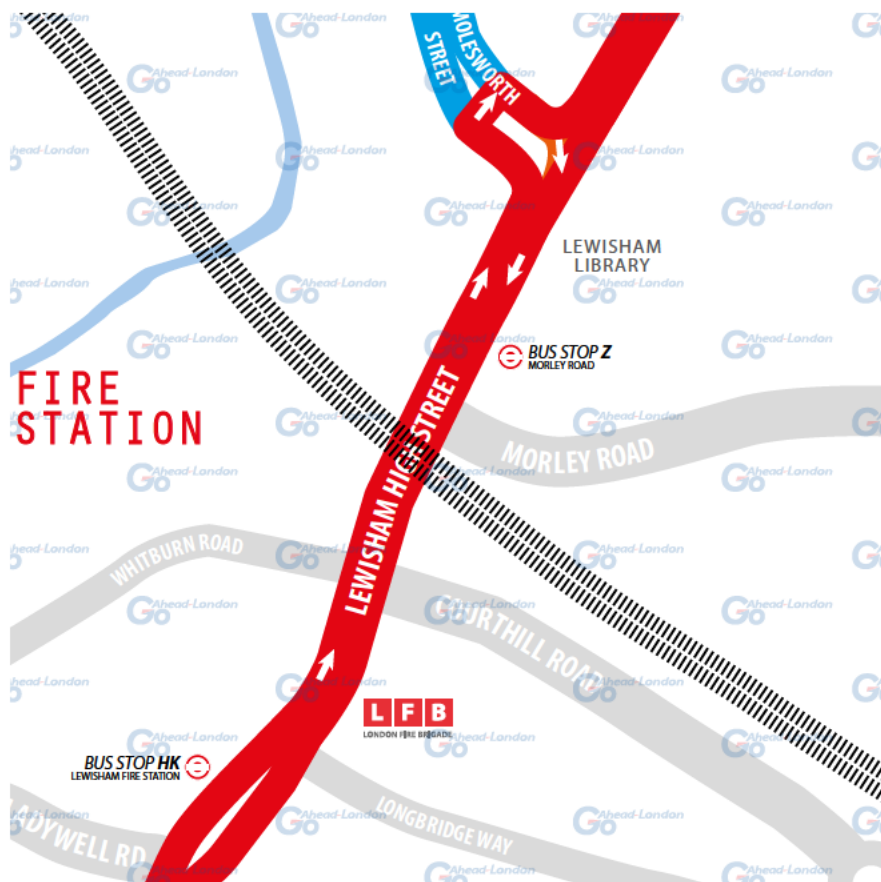
TURNING POINT

**TURNING POINT ONLY.**  
BUSES MUST NOT STAND.

**From Orpington.** Proceed from Lewisham High Street via Molesworth Street. Set down on Lewisham High Street at **BUS STOP HK**.

**Towards Orpington.** Depart to Lewisham High Street. Pick up on Lewisham High Street at **BUS STOP Z**.

Turning point only - buses must not stand. Blind display: **LADYWELL**.



# CATFORD

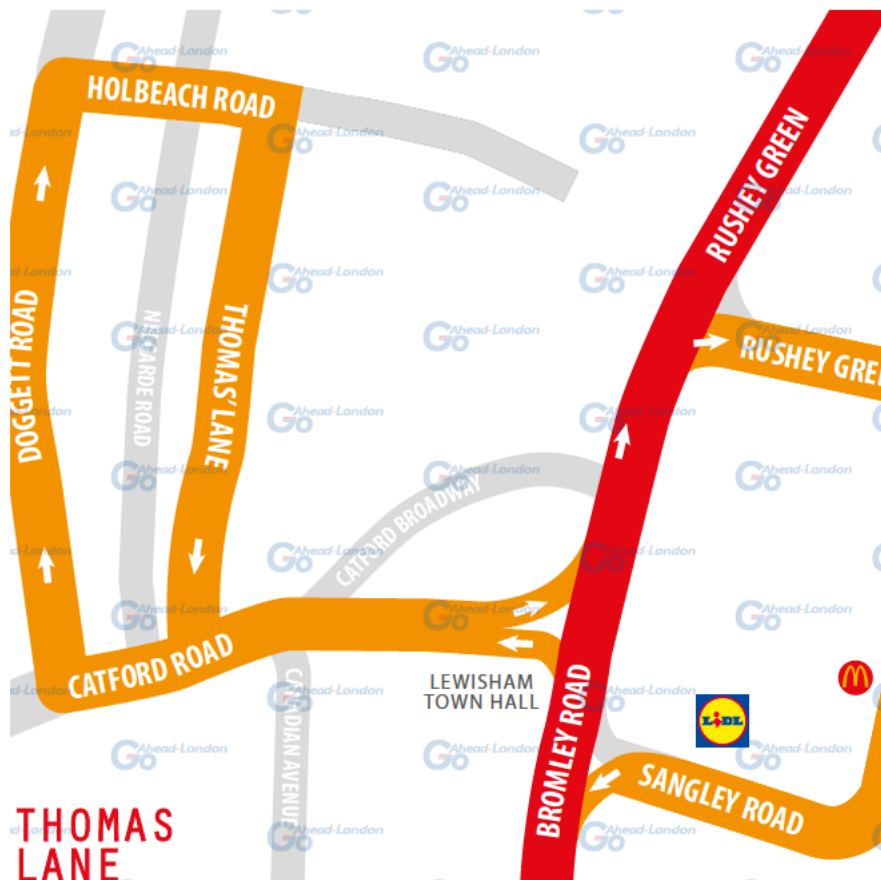
CURTALMENT POINT

**IMPORTANT**  
IF YOU REQUIRE  
A COMFORT  
BREAK, PLEASE  
ADVISE  
IBUS

**From Orpington.** Proceed from Bromley Road via Rushey Green, Catford Road, Doggett Road, Holbeach Road and Thomas Lane to stand. Set down on Bromley Road at **BUS STOP W.**

**Towards Orpington.** Depart via Thomas Lane, Catford Road, Rushey Green, Brownhill Road, Plassy Road and Sangley Road to Bromley Road. Pick up on Bromley Road at **BUS STOP Y.**

Public stand for three buses on east side of Thomas Lane.  
**Blind display:** **CATFORD, TOWN CENTRE.**



**THOMAS  
LANE**

# DOWNHAM

CURTALMENT POINT

IMPORTANT  
PLEASE ENSURE  
YOU USE YOUR  
**RIBAS KEY ON  
EVERY TRIP**

**From Orpington.** Proceed from Bromley Hill via Old Bromley Road to stand. Set down on Bromley Hill at **BUS STOP DF.**

**Towards Orpington.** Depart via Old Bromley Road and Downham Way to Bromley Road. Pick up on Bromley Road at **BUS STOP DB.**

**From Lewisham.** Proceed from Bromley Road via Old Bromley Road to stand. Set down on Bromley Road at **BUS STOP DB.**

**Towards Lewisham.** Depart via Old Bromley Road and Downham Way to Bromley Road. Pick up on Bromley Road at **BUS STOP DK.**

Public stand for one bus in Old Bromley Road, north of Ashfield Road.

**Blind display:** **DOWNHAM, BROMLEY ROAD.**





# BROMLEY NORTH STATION

CURTAILMENT POINT

PLEASE CHECK  
TRIP NUMBER  
ON ETM BEFORE  
DEPARTING

**From Orpington.** Proceed from Widmore Road via East Street, West Street, College Road, Tweedy Road, Mitchell Way and Bromley North Bus Stand to stand. Set down on Widmore Road at **BUS STOP P**.

**Towards Orpington.** Depart via Bromley North Bus Stand, Mitchell Way and Tweedy Road to Kentish Way. Pick up on Kentish Way at **BUS STOP T**.

**From Lewisham.** Proceed Market Square via East Street, West Street, College Road, Tweedy Road, Mitchell Way and Bromley North Bus Stand to stand. Set down on Market Square at **BUS STOP I**.

**Towards Lewisham.** Depart via Bromley North Bus Stand, Mitchell Way and Tweedy Road to Widmore Road. Pick up on Widmore Road at **BUS STOP P**.

Private stand in two sections for up to 18 buses in Bus Parking Area on the west side of Bromley North Station. **Blind display: BROMLEY, MARKET SQUARE.**



# BROMLEY SOUTH

TURNING POINT FROM ORPINGTON

**TURNING POINT ONLY.**  
BUSES MUST NOT STAND.

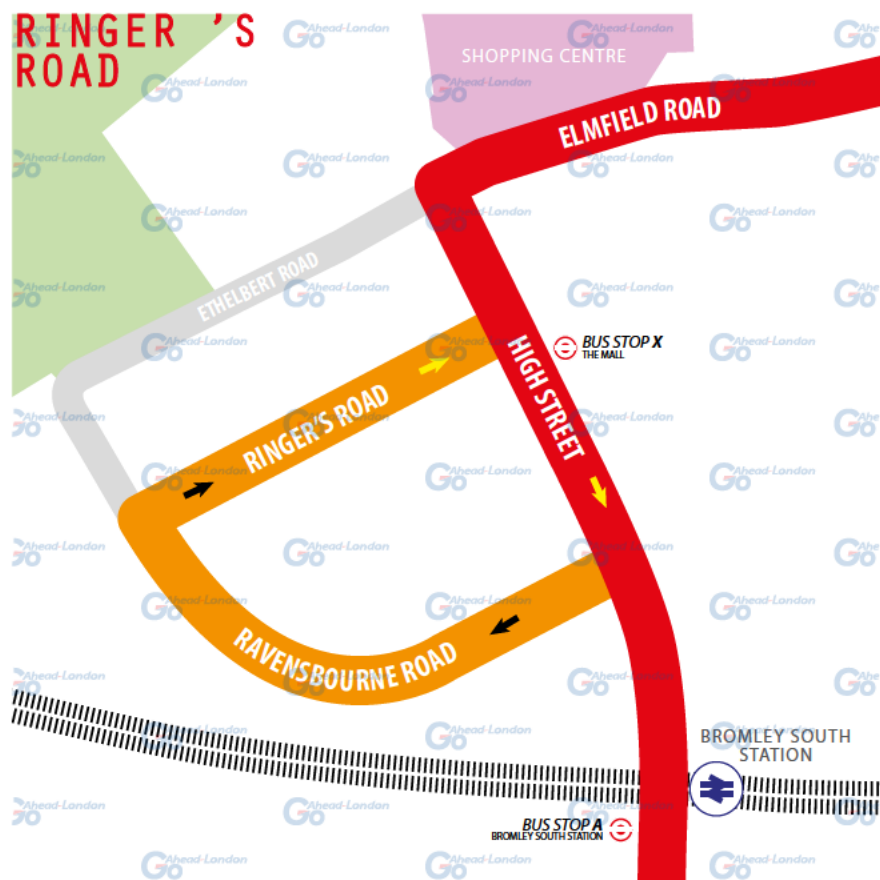
**From Orpington.** Proceed from Bromley High Street via Ravensbourne Road and Ringer's Road.

Set down on Bromley High Street at **BUS STOP A**.

**Towards Orpington.** Depart to Bromley High Street.

Pick up on Bromley High Street at **BUS STOP X**.

Turning point only - buses must not stand. **Blind display: BROMLEY SOUTH.**



# BROMLEY SOUTH

TURNING POINT FROM LEWISHAM

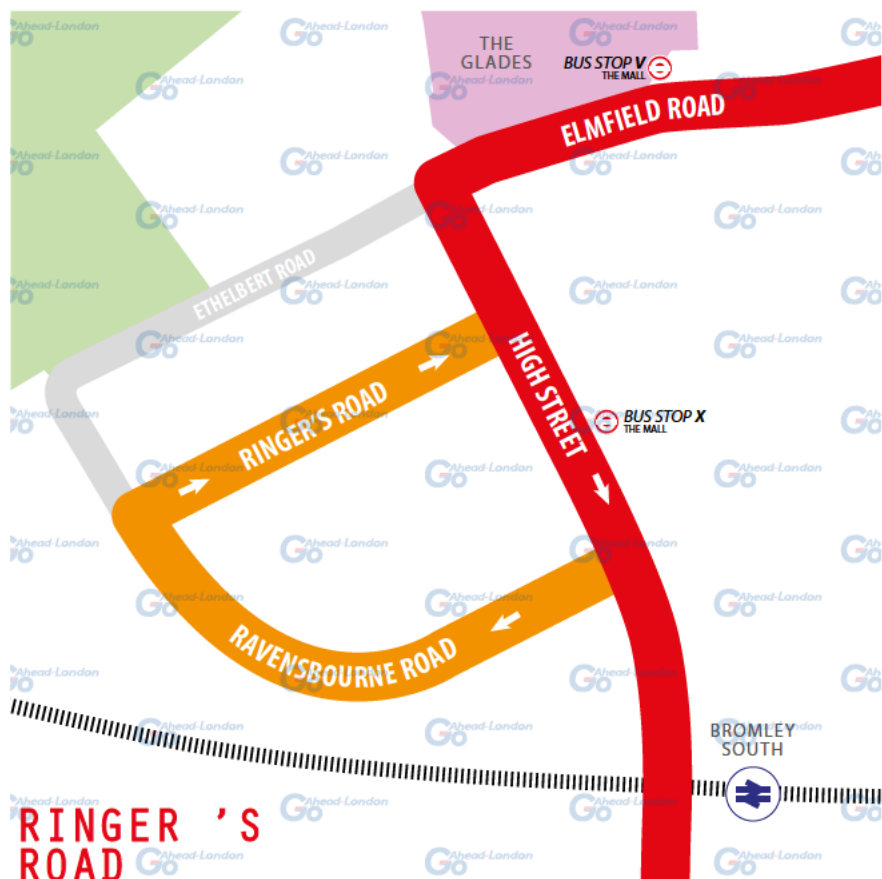
**TURNING POINT ONLY.  
BUSES MUST NOT  
STAND.**

**From Lewisham.** Proceed from Bromley High Street via Ravensbourne Road, Ringer's Road and Bromley High Street. Set down on Perry Hall Road at **BUS STOP X**.

**Towards Lewisham.** Depart to Elmfield Road. Pick up on Elmfield Road at **BUS STOP V**.

Turning point only - buses must not stand.

Blind display: **BROMLEY SOUTH**.



**RINGER'S  
ROAD**

# BROMLEY COMMON

CURTAILMENT POINT

SWITCH THE  
ENGINE OFF  
WHILST AT THE  
STAND

**From Orpington.** Proceed from Crown Lane via Crown Lane Spur to stand. Set down on Crown Lane at **BUS STOP BD**.

**Towards Orpington.** Depart via Crown Lane Spur and Bromley Common to Crown Lane Spur. Pick up on Crown Lane Spur at **BUS STOP BC**.

**From Lewisham.** Proceed from Bromley Common via Crown Lane and Crown Lane Spur to stand. Set down on Bromley Common at **BUS STOP BB**.

**Towards Lewisham.** Depart via Crown Lane Spur to Bromley Common. Pick up on Bromley Common at **BUS STOP BU**.

Public stand for two buses on south side of Crown Lane Spur.

Blind display: **BROMLEY COMMON, CROWN LANE**.



**CROWN  
LANE SPUR**

# PETTS WOOD STATION

## CURTAILMENT POINT

SWITCH THE  
ENGINE OFF  
WHILST AT THE  
STAND

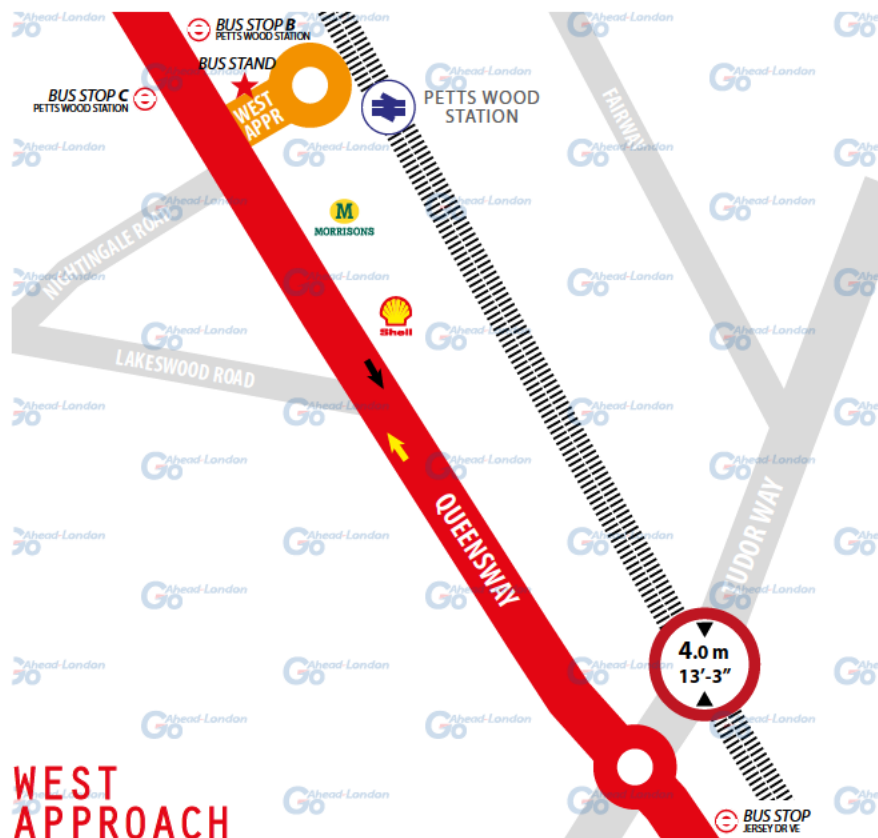
**From Orpington.** Proceed from Queensway via West Approach to stand. Set down on West Approach at **BUS STOP PETTS WOOD STATION**.

**Towards Orpington.** Depart via West Approach, Bus Turning Circle, West Approach and Queensway to Towncourt Lane. Pick up at **BUS STOP JERSEY DRIVE**.

**From Lewisham.** Proceed from Queensway via West Approach to stand. Set down on Queensway at **BUS STOP B**.

**Towards Lewisham.** Depart via West Approach, Bus Turning Circle and West Approach to Queensway. Pick up on Queensway at **BUS STOP C**.

Public stand on north side of West Approach. Blind display: **PETTS WOOD**.



WEST  
APPROACH

# ORPINGTON

CURTALMENT POINT

**TURNING POINT ONLY.**  
BUSES MUST NOT STAND.

**From Lewisham.** Proceed from Orpington High Street via Homefield Rise. Set down on Orpington High Street at **BUS STOP R.**

**Towards Lewisham.** Depart to Orpington High Street. Pick up on Orpington High Street at **BUS STOP S.**

Turning point only - buses must not stand.

**Blind display:** *ORPINGTON, WAR MEMORIAL.*



# ORPINGTON

CURTALMENT POINT

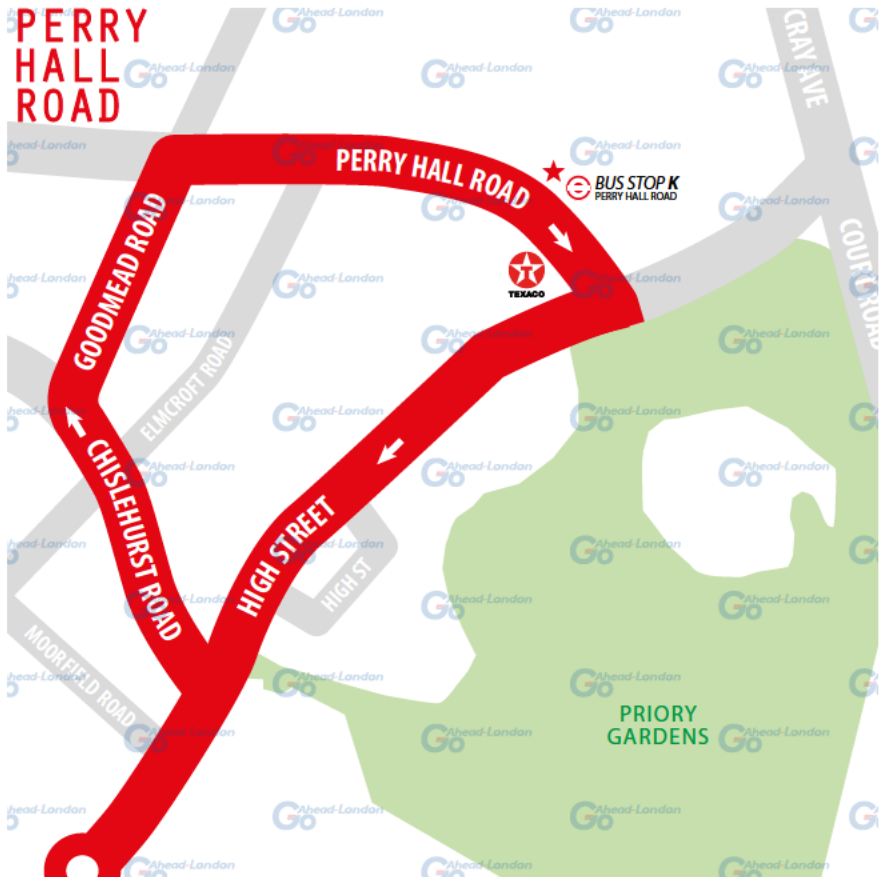
IMPORTANT  
PLEASE ENSURE  
YOU **USE YOUR**  
**RIBAS KEY ON**  
**EVERY TRIP**

**From Lewisham.** Proceed from Perry Hall Road direct to stand.  
Set down on Perry Hall Road at **BUS STOP K**.

**Towards Lewisham.** Depart to Perry Hall Road. Pick up on Perry Hall Road  
at **BUS STOP K**.

Public stand for 2 buses on north side of Perry Hall Road.

**Blind display:** **ORPINGTON, PERRY HALL ROAD.**



# LOCAL HAZARDS & POINTS TO NOTE

FULL RISK ASSESSMENT VIEWABLE UPON REQUEST



## **CHANGING LANES | PERRY HALL ROAD BUS STAND**

Changing lanes to turn right. Use appropriate speed and take extra caution.

## **20 MPH ZONE | ORPINGTON HIGH STREET**

20 mph speed limit. Shoppers crossing the road, cars pulling out, heavy traffic, parked cars, delivery vehicles. Watch speed and take extra care and attention.

## **COMMUTERS | STATION ROAD / CROFTON ROAD**

Beware commuters. Bridge 14'9". Reduced carriageway due to new road layout for cycle scheme. Watch speed and take extra care and attention.

## **MINI ROUNDABOUT | CROFTON LANE**

Tight turn off mini roundabout. Do not turn too soon.

## **SCHOOL CHILDREN | CROFTON LANE / TOWNCOURT LANE**

Crofton Infant/Junior School. Children on bicycles and parked cars during school times. Be aware of children crossing the road and check speed. Reduced carriageway due to new road layout for cycle scheme.

## **WARNING: LOW BRIDGE | QUEENSWAY**

Do not turn right (towards Lewisham) / left (towards Orpington) at mini roundabout due to low bridge. Extra care and attention. If accidentally turning right then stop immediately and call iBus for further instruction.

## **SHOPPERS AND PARKED CARS | QUEENSWAY**

Be aware of shoppers, commuters and parked cars. Take extra care and caution.

## **LOW TREES | FRANKS WOOD AVENUE**

Overhanging tree branches. Plan ahead and reduce speed.

## **SCHOOL CHILDREN | SOUTHBOROUGH LANE**

30 mph zone and speed camera. Southborough Primary School. Be aware of children crossing the road and check speed.

## **BUSY ROUNDABOUT | CROWN LANE SPUR**

Busy roundabout. Extra care and attention needed.



# LOCAL HAZARDS & POINTS TO NOTE

FULL RISK ASSESSMENT VIEWABLE UPON REQUEST



## **SPEED CAMERAS | BROMLEY COMMON**

Speed cameras and traffic islands/crossings. Extra care and caution.

## **CAR PARK TRAFFIC | KENTISH WAY**

Traffic backs up from car parks. Busy road. Read and plan the road ahead and ensure you are on the correct lane to proceed.

## **20 MPH ZONE | WIDMORE ROAD/MARKET SQUARE**

20 mph zone. Busy pedestrian area and parked vehicles. Be aware of oncoming buses. Watch speed and take extra care and caution.

## **BUSY SHOPPING AREA | HIGH STREET [BROMLEY]**

Busy pedestrian area and parked vehicles. Extra care and caution.

## **PARKED VEHICLES | BROMLEY ROAD**

Speed cameras/parked vehicles. Watch speed and take extra care and attention.

## **DUCKS CROSSING | BROMLEY ROAD**

Ducks crossing the road. Care and caution.

## **CATFORD BUS GARAGE | BROMLEY ROAD**

Buses entering and exiting the [Stagecoach] garage. Anticipate bus movements.

## **BUSY SHOPPING AREA | RUSHEY GREEN**

Shoppers and pedestrians, speed cameras. /St Mary's Primary School. Look out for children and other pedestrians and parked cars especially during school times. Anticipate pedestrian movements. Check speed.

## **LEWISHAM HOSPITAL | RUSHEY GREEN**

Traffic filters. Plan road ahead/Hospital means anticipate the unexpected.

## **VARIOUS HAZARDS | LEWISHAM HIGH STREET**

20 mph zone, tight turns, busy two-way traffic, fire station, traffic filters. Reduced carriageway due to new road layout for cycle scheme. Extra care and caution needed.

# LOCAL HAZARDS & POINTS TO NOTE

FULL RISK ASSESSMENT VIEWABLE UPON REQUEST



## **BUSY SHOPPING AREA | LEWIS GROVE**

Narrow lanes. High number of bus movements. Busy pedestrian area. Commercial vehicles loading. Plan the road ahead and allow enough room when passing large vehicles. Be aware of pedestrians emerging from buses.

## **PARKED TAXIS AND TIGHT TURN | STATION ROAD**

Parked taxis limiting road space. Tight left turn onto road. Extra care and attention needed.

## **BUS MOVEMENTS | THURSTON ROAD BUS STAND**

Beware of bus and driver movements in the station. Park correctly on rock and roll humps. Be aware of traffic signals when exiting bus stand.

## **LOW BRIDGE | TUDOR WAY PETTS WOOD**

The alarm reminder no longer sounds so rely on street signage. Extra care and attention. If accidentally turning onto Tudor Way, then stop immediately and call iBus for further instruction.



TUDOR WAY  
CLEARANCE HEIGHT

DOUBLE DECK VEHICLES MUST  
NOT BE USED ON THIS ROAD

East of Queensway / Towncourt Road in Petts Wood.

# OTHER INFORMATION

## CODES AND EMERGENCY RADIO PROCEDURES

REMAIN CALM:  
GIVE ACCURATE  
INFORMATION.  
WE'RE HERE  
TO ASSIST!

### ROUTE 208 | CURTAILMENT ABBREVIATIONS:

<b>LW</b>	Lewisham Station	<b>LFS</b>	Ladywell
<b>CTL</b>	Catford, Thomas Lane	<b>DHM</b>	Downham
<b>BNS</b>	Bromley North	<b>BSS</b>	Bromley South
<b>BCC</b>	Bromley Common	<b>PWQ</b>	Petts Wood Station
<b>OM</b>	Orpington, Memorial	<b>OCP</b>	Perry Hall Road

### FACILITIES | THROUGHOUT THE ROUTE

- **Lewisham, Thurston Rd.** [REDACTED] TfL facility. 24 hour use.

*If you urgently need to use the following interim facility, please inform iBus first.*

### CODE RED | EMERGENCY RADIO PROCEDURE

If you require the Emergency Services to attend your vehicle (for example in the event of passenger injury, assault or major RTA), you should contact CentreComm using the radio's Code Red facility. To call CentreComm, **hold down the Code Red button on your vehicle's radio for at least 3 seconds** until you hear a ringing tone to indicate that your call has been connected. Hold down the foot switch in the cab when you are speaking, and end what you have to say with the word "over" to indicate that you expect a response, or "over and out" if this is the end of your communication. Release the foot switch when you are not speaking. Remember to speak slowly and clearly. Note that you will usually receive a radio call from your depot shortly after you make a Code Red call. *You should not use the radio whilst the vehicle is in motion.*

CODE  
GREEN

Call your garage for non-emergency, mechanical defects, help or advise

CODE  
BLUE

Call CentreComm for non-emergency, incident reporting or diversions

CODE  
RED

Call CentreComm for emergency services, passenger injury or assault